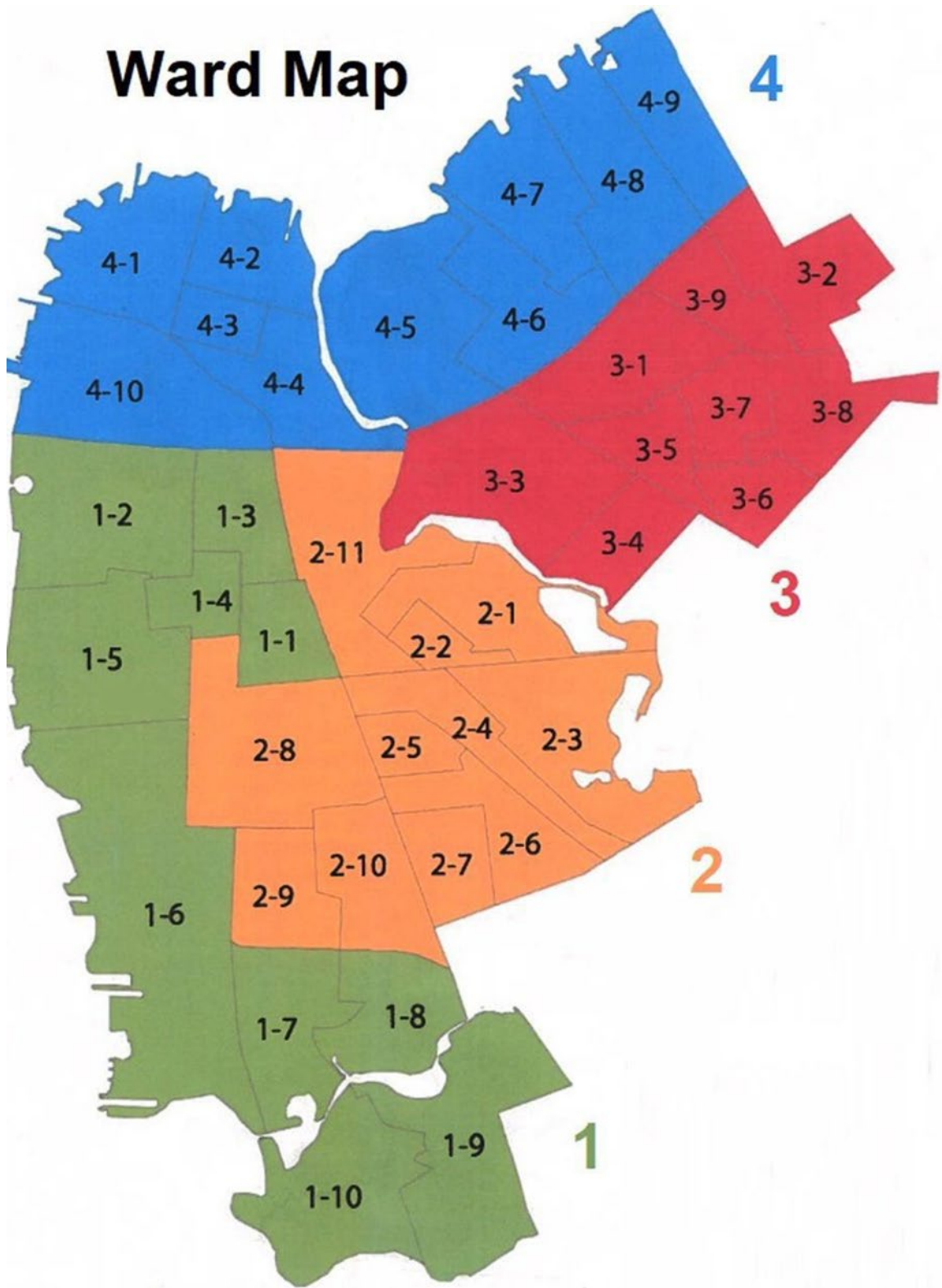
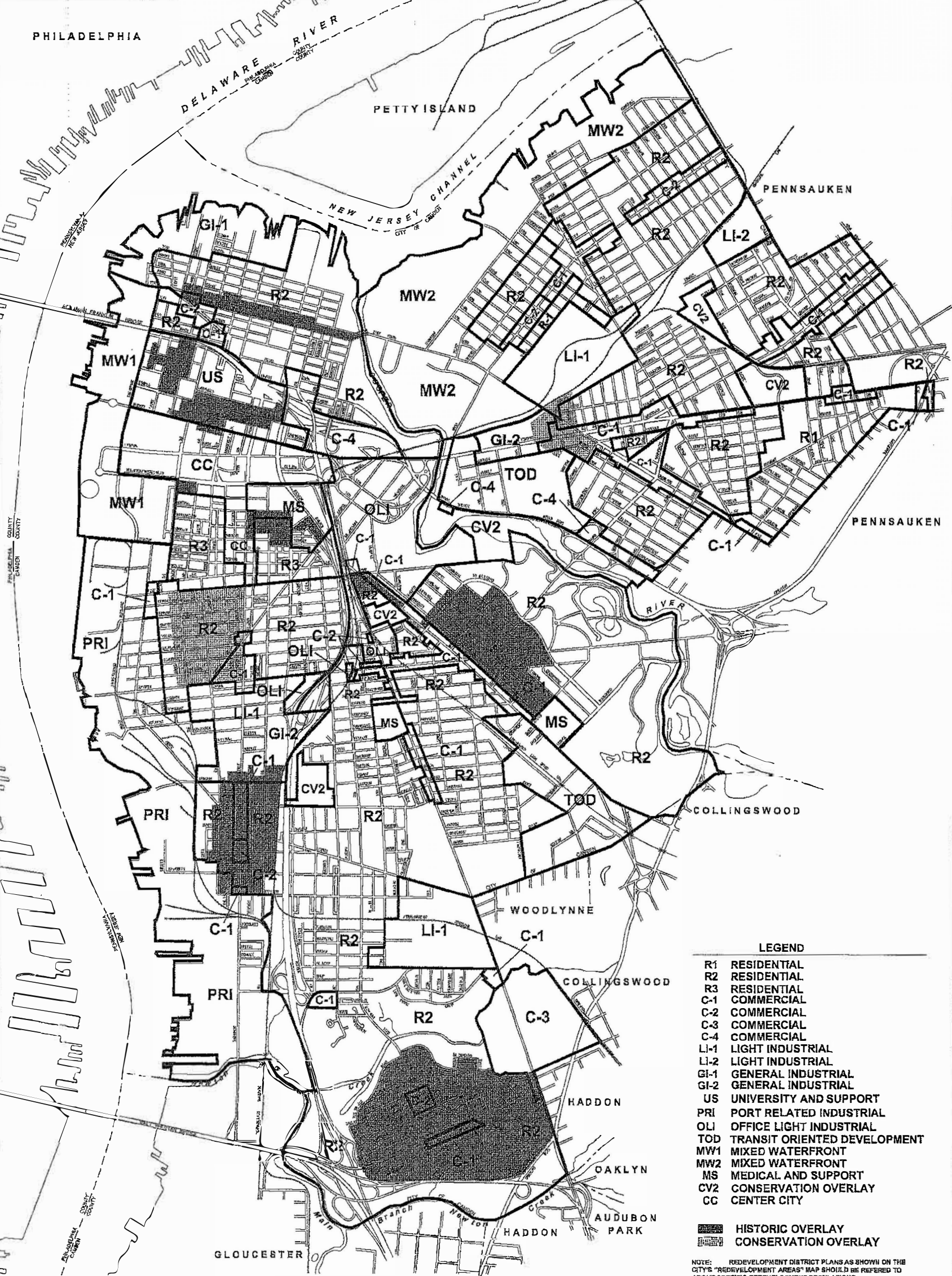


Apéndice D: Mapas de Barrios y Zonas





LEGEND

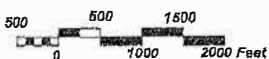
- R1 RESIDENTIAL
- R2 RESIDENTIAL
- R3 RESIDENTIAL
- C-1 COMMERCIAL
- C-2 COMMERCIAL
- C-3 COMMERCIAL
- C-4 COMMERCIAL
- LI-1 LIGHT INDUSTRIAL
- LI-2 LIGHT INDUSTRIAL
- GI-1 GENERAL INDUSTRIAL
- GI-2 GENERAL INDUSTRIAL
- US UNIVERSITY AND SUPPORT
- PRI PORT RELATED INDUSTRIAL
- OLI OFFICE LIGHT INDUSTRIAL
- TOD TRANSIT ORIENTED DEVELOPMENT
- MW1 MIXED WATERFRONT
- MW2 MIXED WATERFRONT
- MS MEDICAL AND SUPPORT
- CV2 CONSERVATION OVERLAY
- CC CENTER CITY

- HISTORIC OVERLAY
- CONSERVATION OVERLAY

NOTE: REDEVELOPMENT DISTRICT PLANS AS SHOWN ON THE CITY'S "REDEVELOPMENT AREAS" MAP SHOULD BE REFERRED TO ABOUT SPECIFIC REDEVELOPMENT REGULATIONS.

ZONING MAP

City of Camden



August 20, 2004
 Revised April 18, 2008
 Revised July 29, 2008